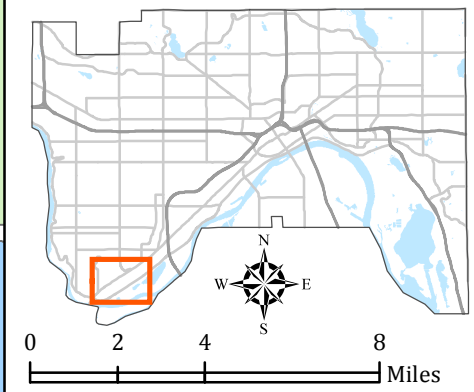
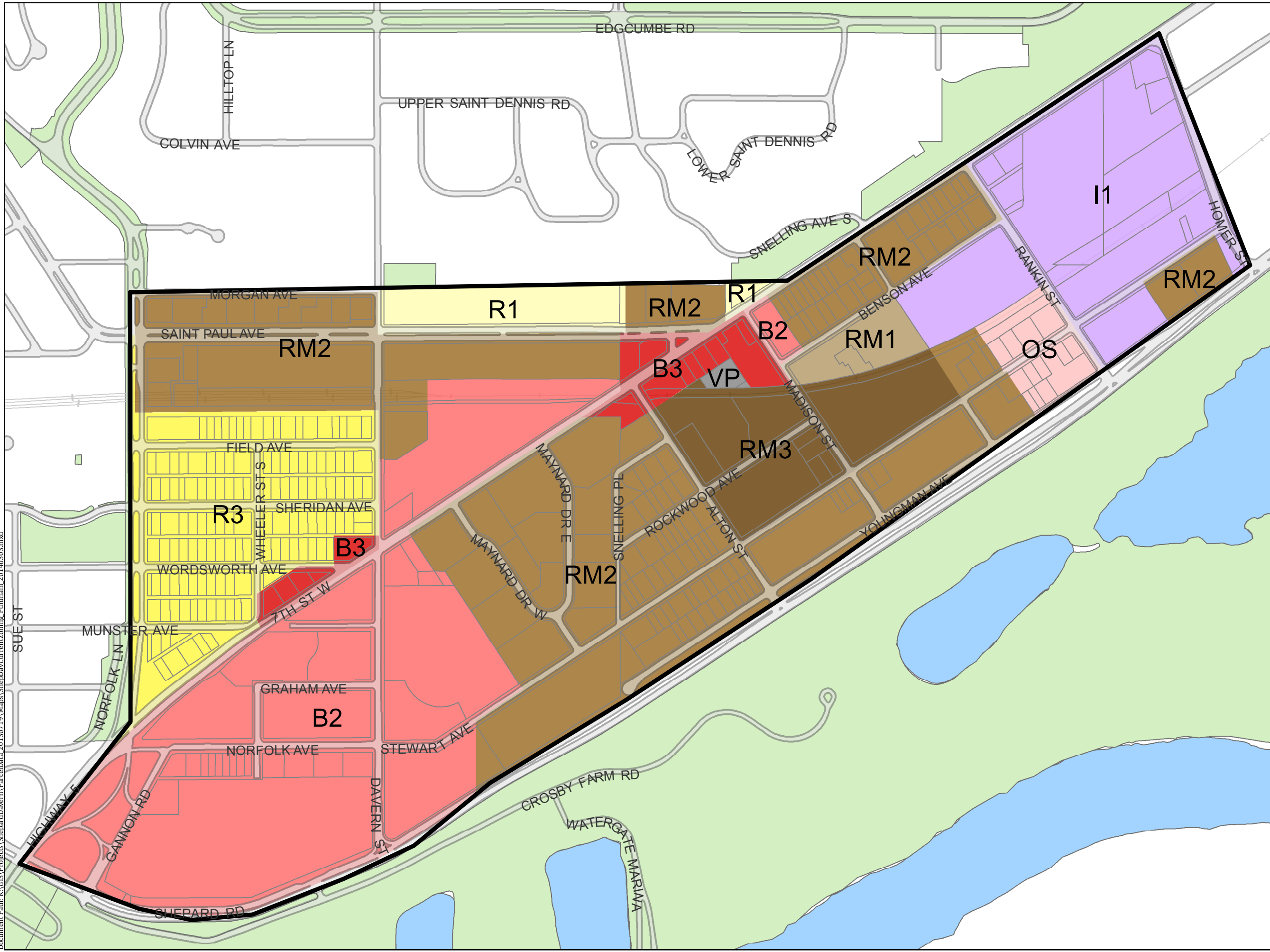



SHEPARD DAVERN Current Zoning

- R1 One-Family
- R3 One-Family
- RM1 Multiple-Family
- RM2 Multiple-Family
- RM3 Multiple-Family
- OS Office-Service
- B2 Community Business
- B3 General Business
- I1 Light Industrial
- VP Vehicular Parking



Data: Saint Paul Department of Planning and Economic Development
 Projection: NAD 1983 86 Adj MN Ramsey Feet



Document Path: K:\GIS\Projects\ShepardDavern\ParcelData_20130719\Maps\ShepardDavernCurrentZoning_Purdham_20140303.mxd